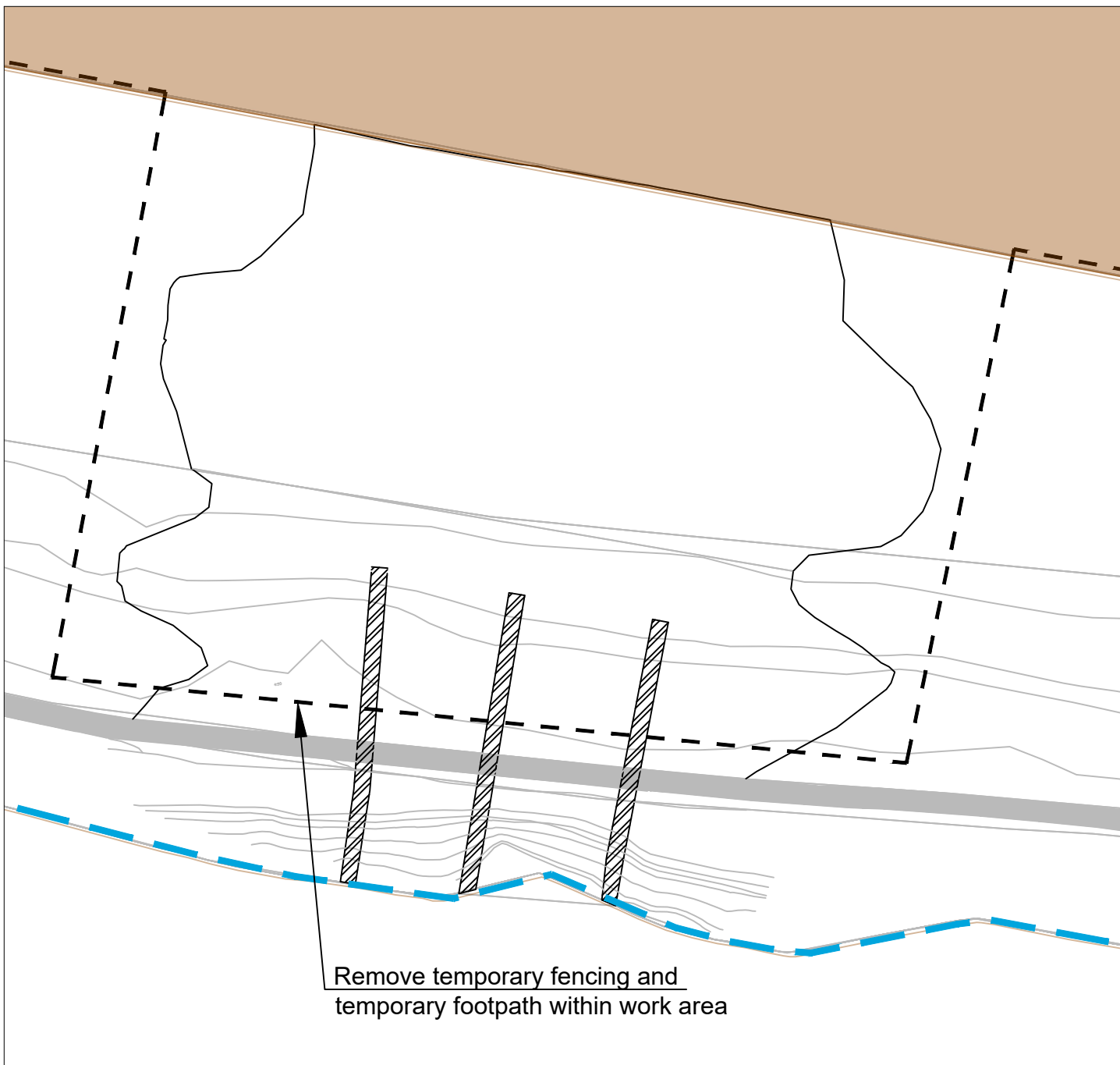
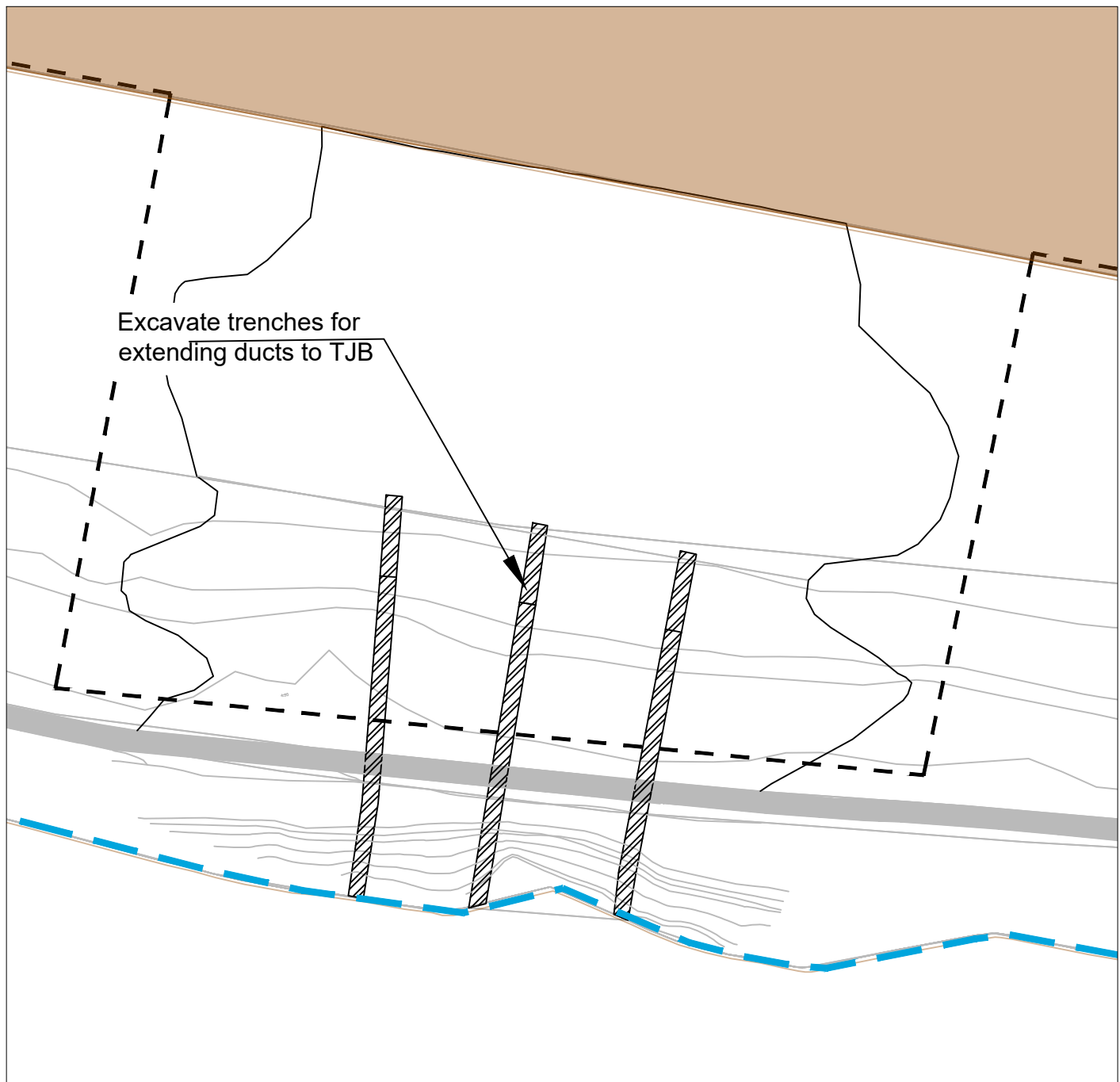


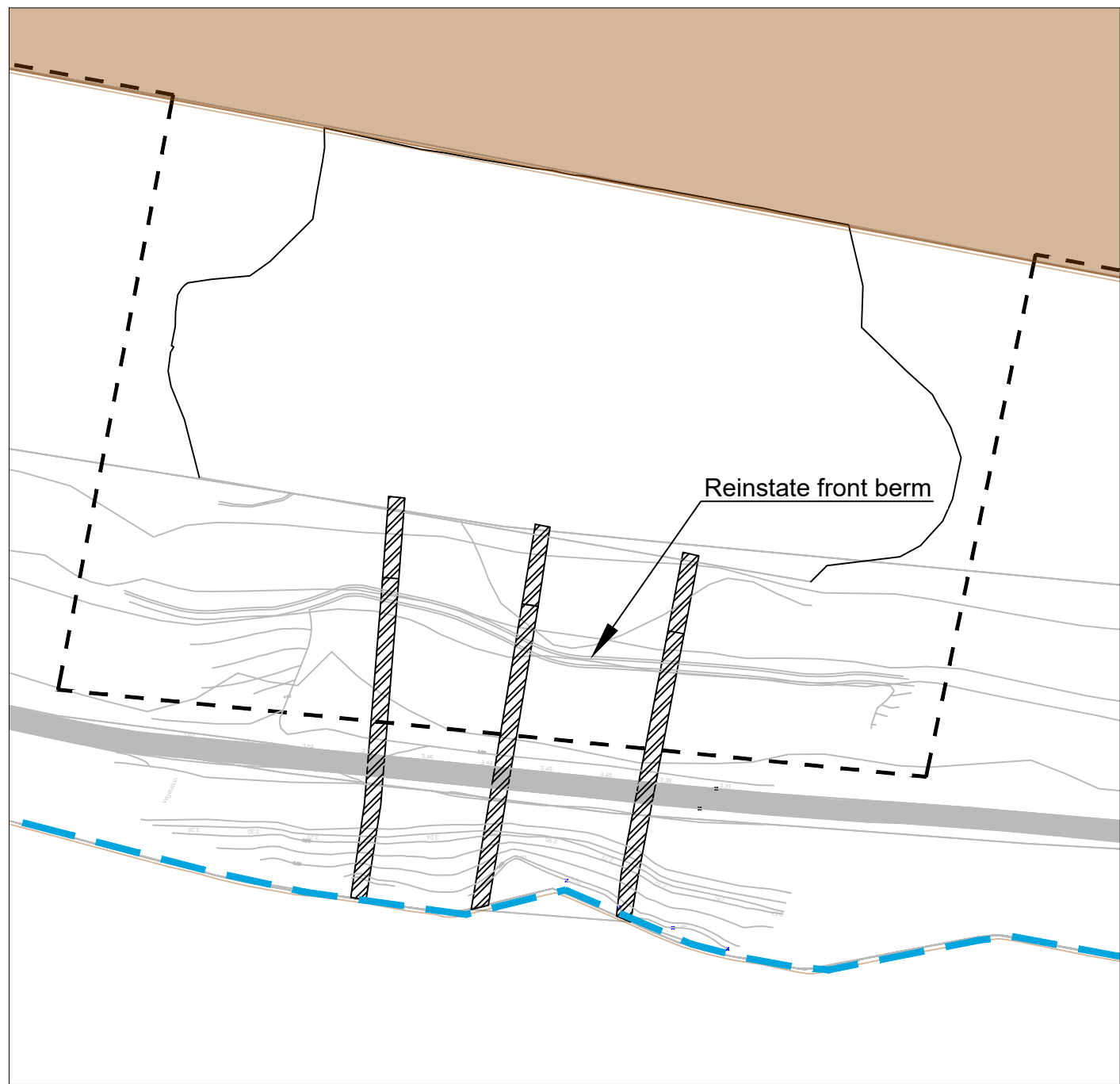
Step 7 - Reinstatement foreshore area.



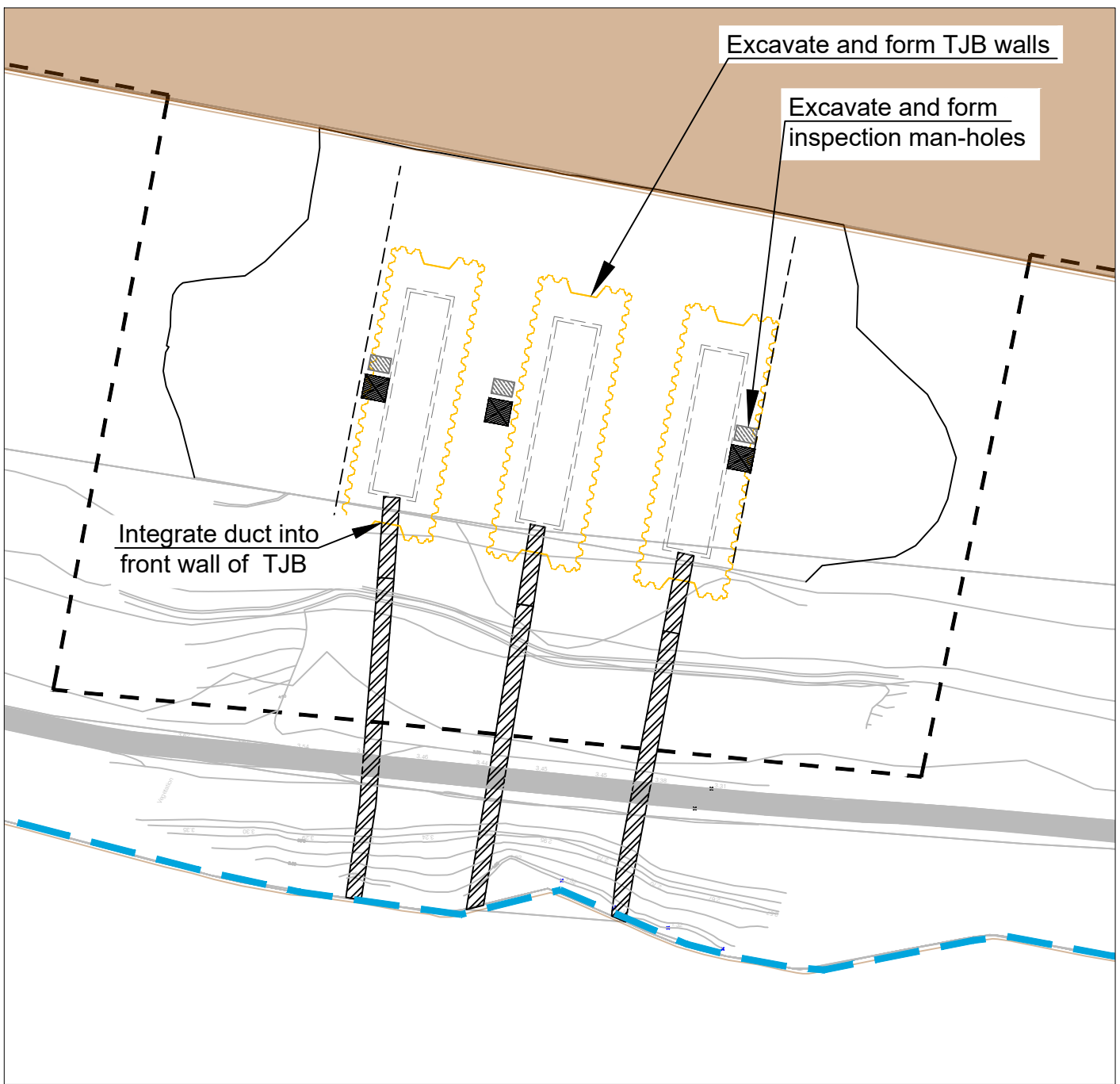
Step 8 - Close temporary and open reinstated footpath



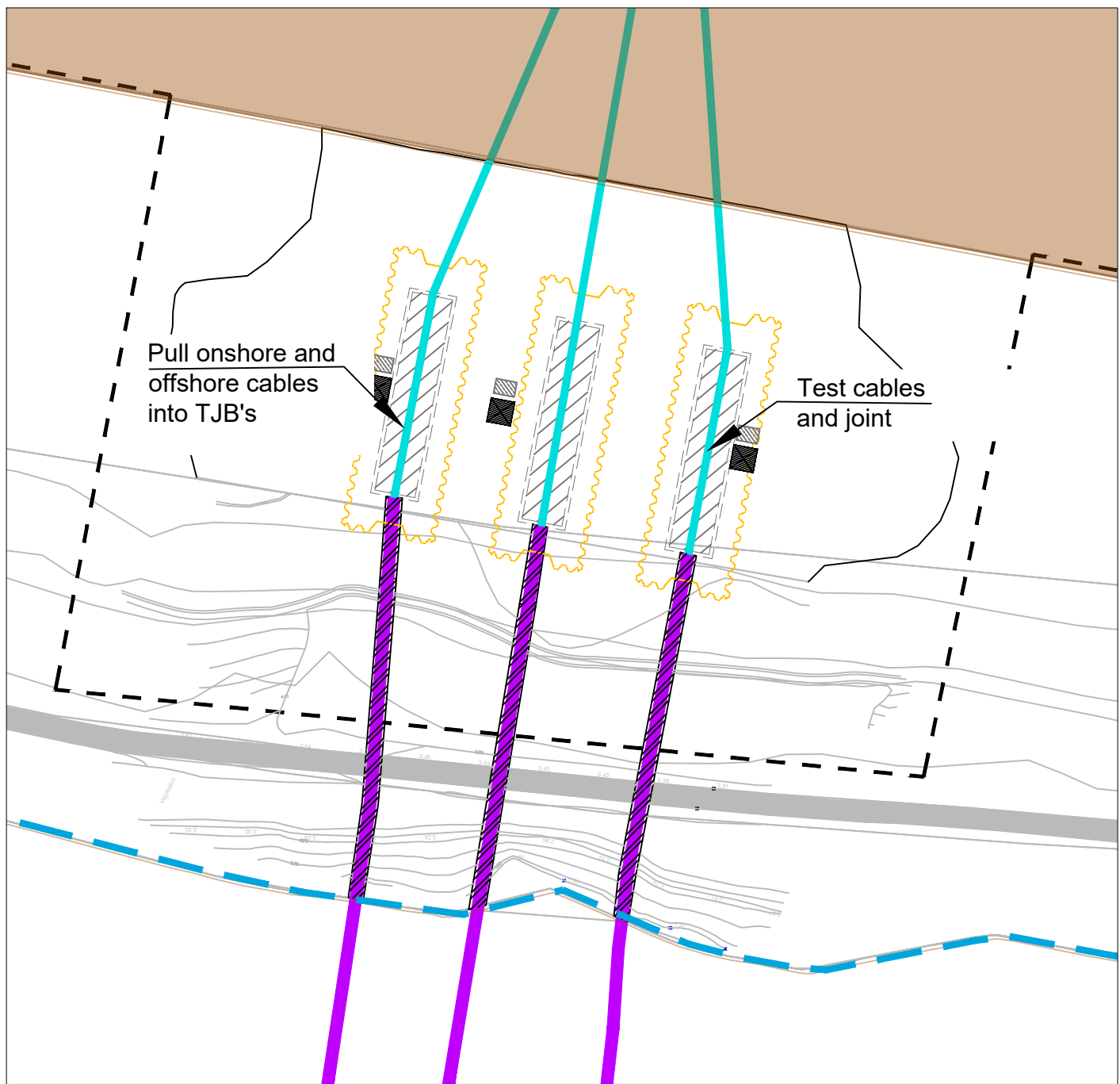
Step 9 - Extend ducts to TJB



Step 10 - Reinstatement front berm



Step 11 - TJB Construction phase 1



Step 12 - Cable installation

#### Notes

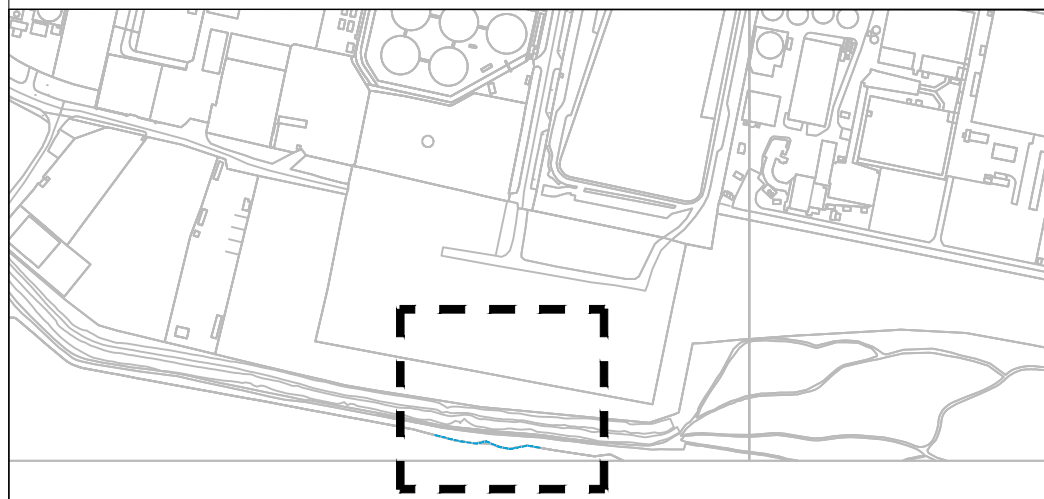
1. Copyright Licence no: CYAL50378444 © Tailte Éireann – Surveying.
2. Tailte Éireann 1:2,500 Sheet No's: 3264-10, 3264-15, 3265-06 & 3265-11.
3. For planning purposes only – not for construction.
4. All dimensions are in metres.

#### Key to Symbols

- High Water Mark
- Onshore Export Cable TJB Connection
- Offshore Export Cables (Preferred Alignment)
- Compound A
- Existing Footpath
- Temporary Footpath
- Footpath to be Closed
- Cable Duct
- Temporary Cofferdam
- Temporary TJB Sheet Pile
- Underground Link Box
- Fibre Optic Chamber
- Demarcation Fence

Note:  
Landscaping omitted from this drawing. For landscape reinstatement plans, refer to drawing: CWP-TOB-CON-08-02-DWG-0057.

#### Key Plan



#### References

A	21/08/24	Planning Issue	MN	MN	DM
Rev	Date	Description	Drawn	Ch'k'd	App'd



#### Client

**CODLING WIND PARK**

#### Title

**LANDFALL DETAILS  
CONSTRUCTION SEQUENCE  
Sheet 2 of 3**

Scale at A1 <b>1:500</b>	Status <b>Planning</b>	Rev <b>A</b>	Security <b>STD</b>
-----------------------------	---------------------------	-----------------	------------------------

TOBIN Drawing Number  
**CWP-TOB-CON-08-02-DWG-0018**

